

























State (State)







File: Blocks 1,3,12_Household Characteristics

Overview

Type: Discrete Valid cases: 120309
Format: character Invalid: 0
Width: 2

CATEGORIES

Value	Category	Cases	
02	Andhra Pradesh	8987	 7.5%
03	Arunachal Pradesh	1060	 0.9%
04	Assam	4314	 3.6%
05	Bihar	9590	 8.0%
06	Goa	476	 0.4%
07	Gujarat	5243	 4.4%
08	Haryana	1890	 1.6%
09	Himachal Pradesh	2581	 2.1%
10	Jammu & Kashmir	2480	 2.1%
11	Karnataka	5233	 4.3%
12	Kerala	4619	 3.8%
13	Madhya Pradesh	8289	 6.9%
14	Maharashtra	9355	 7.8%
15	Manipur	1403	 1.2%
16	Meghalaya	1317	 1.1%
17	Mizoram	1286	 1.1%
18	Nagaland	744	 0.6%
19	Orissa	4527	 3.8%
20	Punjab	4035	 3.4%
21	Rajasthan	5214	 4.3%
22	Sikkim	1344	 1.1%
23	Tamil Nadu	8385	 7.0%
24	Tripura	1600	 1.3%
25	Uttar Pradesh	14070	 11.7%

26	West Bengal	7982	 6.6%
27	A & N Islands	464	 0.4%
28	Chandigarh	945	 0.8%
29	Dadra & Nagar Haveli	288	 0.2%
30	Daman & Diu	372	 0.3%
31	Delhi	1268	 1.1%
32	Lakshdweep	276	 0.2%
33	Pondicherry	672	 0.6%

Warning: these figures indicate the number of cases found in the data file. They cannot be interpreted as summary statistics of the population of interest.

Imputation and Derivation

DERIVATION

This variable has been derived from the variable "State region" to enable the users to easily access state wise data.