

State (State)









File: Blocks 1, 5_household characteristics

Overview

Type: Discrete Valid cases: 15814
Format: character Invalid: 0
Width: 2

CATEGORIES

Value	Category	Cases	
02	Andhra Pradesh	1042	<input type="checkbox"/> 6.6%
03	Assam	479	<input type="checkbox"/> 3.0%
04	Bihar	1234	<input type="checkbox"/> 7.8%
05	Gujarat	959	<input type="checkbox"/> 6.1%
06	Haryana	0	<input type="checkbox"/> 0.0%
07	Himachal Pradesh	201	<input type="checkbox"/> 1.3%
08	Jammu & Kashmir	0	<input type="checkbox"/> 0.0%
09	Karnataka	178	<input type="checkbox"/> 1.1%
10	Kerala	182	<input type="checkbox"/> 1.2%
11	Madhya Pradesh	2524	<input type="checkbox"/> 16.0%
12	Maharashtra	1610	<input type="checkbox"/> 10.2%
13	Manipur	325	<input type="checkbox"/> 2.1%
14	Meghalaya	581	<input type="checkbox"/> 3.7%
15	Nagaland	784	<input type="checkbox"/> 5.0%
16	Orissa	1207	<input type="checkbox"/> 7.6%
17	Punjab	0	<input type="checkbox"/> 0.0%
18	Rajasthan	980	<input type="checkbox"/> 6.2%
19	Sikkim	337	<input type="checkbox"/> 2.1%
20	Tamil Nadu	223	<input type="checkbox"/> 1.4%
21	Tripura	431	<input type="checkbox"/> 2.7%
22	Uttar Pradesh	151	<input type="checkbox"/> 1.0%
23	West Bengal	937	<input type="checkbox"/> 5.9%
24	A & N Islands	119	<input type="checkbox"/> 0.8%
25	Arunachal Pradesh	423	<input type="checkbox"/> 2.7%

26	Chandigarh	0	 0.0%
27	Dadra & Nagar Haveli	149	 0.9%
28	Delhi	0	 0.0%
29	Goa	0	 0.0%
30	Lakshdweep	120	 0.8%
31	Mizoram	624	 3.9%
32	Pondicherry	0	 0.0%
33	Daman & Diu	14	 0.1%

Warning: these figures indicate the number of cases found in the data file. They cannot be interpreted as summary statistics of the population of interest.

Imputation and Derivation

DERIVATION

This variable has been derived from the variable "State Region" to enable the users to easily access state wise data.