

# State (State)

File: Blocks 1, 3\_Household characteristics

## Overview





















Type: Discrete Valid cases: 56762  
Format: character Invalid: 0  
Width: 2













## Questions and instructions

LITERAL QUESTION

State

### CATEGORIES

Value	Category	Cases	
02	Andhra Pradesh	5199	 9.2%
03	Assam	1355	 2.4%
04	Bihar	3822	 6.7%
05	Gujarat	2276	 4.0%
06	Haryana	847	 1.5%
07	Himachal Pradesh	1004	 1.8%
08	Jammu & Kashmir	911	 1.6%
09	Karnataka	2674	 4.7%
10	Kerala	2595	 4.6%
11	Madhya Pradesh	4256	 7.5%
12	Maharashtra	5042	 8.9%
13	Manipur	410	 0.7%
14	Meghalaya	270	 0.5%
15	Nagaland	343	 0.6%
16	Orissa	2372	 4.2%
17	Punjab	2302	 4.1%
18	Rajasthan	2261	 4.0%
19	Sikkim	176	 0.3%
20	Tamil Nadu	4796	 8.4%
21	Tripura	701	 1.2%

22	Uttar Pradesh	6767	 11.9%
23	West Bengal	3767	 6.6%
24	A & N Islands	508	 0.9%
25	Arunachal Pradesh	201	 0.4%
26	Chandigarh	128	 0.2%
27	Dadra & Nagar Haveli	87	 0.2%
28	Delhi	433	 0.8%
29	Goa	81	 0.1%
30	Lakshdweep	172	 0.3%
31	Mizoram	581	 1.0%
32	Pondicherry	314	 0.6%
33	Daman & Diu	111	 0.2%

Warning: these figures indicate the number of cases found in the data file. They cannot be interpreted as summary statistics of the population of interest.

## Imputation and Derivation

### DERIVATION

This variable has been derived from the variable "State Region" to enable the users to easily access state wise data.