

## State (State)

### File: Blocks 1,3\_Household Characteristics

#### Overview

---

Type: Discrete    Valid cases: 48637  
Format: character    Invalid: 0  
Width: 2




















#### Questions and instructions














---

LITERAL QUESTION

State

#### CATEGORIES

Value	Category	Cases	
02	Andhra Pradesh	3535	 7.3%
03	Arunachal Pradesh	554	 1.1%
04	Assam	1672	 3.4%
05	Bihar	3625	 7.5%
06	Goa	188	 0.4%
07	Gujarat	2050	 4.2%
08	Haryana	740	 1.5%
09	Himachal Pradesh	887	 1.8%
10	Jammu & Kashmir	1108	 2.3%
11	Karnataka	2027	 4.2%
12	Kerala	1972	 4.1%
13	Madhya Pradesh	3393	 7.0%
14	Maharashtra	3969	 8.2%
15	Manipur	653	 1.3%
16	Meghalaya	665	 1.4%
17	Mizoram	452	 0.9%
18	Nagaland	566	 1.2%
19	Orissa	1756	 3.6%
20	Punjab	1695	 3.5%

21	Rajasthan	2064	 4.2%
22	Sikkim	572	 1.2%
23	Tamil Nadu	3576	 7.4%
24	Tripura	804	 1.7%
25	Uttar Pradesh	5436	 11.2%
26	West Bengal	3315	 6.8%
27	A & N Islands	435	 0.9%
28	Chandigarh	96	 0.2%
29	Dadra & Nagar Haveli	64	 0.1%
30	Daman & Diu	64	 0.1%
31	Delhi	544	 1.1%
32	Lakshdweep	64	 0.1%
33	Pondicherry	96	 0.2%

Warning: these figures indicate the number of cases found in the data file. They cannot be interpreted as summary statistics of the population of interest.

## Imputation and Derivation

### DERIVATION

This variable has been derived from the variable "State Region" to enable the users to easily access state wise data.