

State (State)

File: Blocks 1,3_Household characteristics

Overview

Type: Discrete Valid cases: 70302
Format: character Invalid: 0
Width: 2
















Questions and instructions

LITERAL QUESTION

State

CATEGORIES

Value	Category	Cases	
01	Jammu & Kashmir	1297	<input type="checkbox"/> 1.8%
02	Himachal Pradesh	987	<input type="checkbox"/> 1.4%
03	Punjab	1879	<input type="checkbox"/> 2.7%
04	Chandigarh	120	<input type="checkbox"/> 0.2%
05	Uttaranchal	567	<input type="checkbox"/> 0.8%
06	Haryana	1354	<input type="checkbox"/> 1.9%
07	Delhi	464	<input type="checkbox"/> 0.7%
08	Rajasthan	2939	<input type="checkbox"/> 4.2%
09	Uttar Pradesh	9004	<input type="checkbox"/> 12.8%
10	Bihar	4643	<input type="checkbox"/> 6.6%
11	Sikkim	474	<input type="checkbox"/> 0.7%
12	Arunachal Pradesh	257	<input type="checkbox"/> 0.4%
13	Nagaland	401	<input type="checkbox"/> 0.6%
14	Manipur	892	<input type="checkbox"/> 1.3%
15	Mizoram	443	<input type="checkbox"/> 0.6%
16	Tripura	925	<input type="checkbox"/> 1.3%
17	Meghalaya	552	<input type="checkbox"/> 0.8%
18	Assam	1771	<input type="checkbox"/> 2.5%
19	West Bengal	6089	<input type="checkbox"/> 8.7%
20	Jharkhand	1458	<input type="checkbox"/> 2.1%

21	Orissa	2658	 3.8%
22	Chhatisgarh	1155	 1.6%
23	Madhya Pradesh	3666	 5.2%
24	Gujarat	2350	 3.3%
25	Daman & Diu	178	 0.3%
26	Dadra & Nagar Haveli	157	 0.2%
27	Maharashtra	6170	 8.8%
28	Andhra Pradesh	5140	 7.3%
29	Karnataka	2889	 4.1%
30	Goa	123	 0.2%
31	Lakshadweep	182	 0.3%
32	Kerala	2764	 3.9%
33	Tamilnadu	5683	 8.1%
34	Pondicherry	458	 0.7%
35	Andaman & Nicobar Is.	213	 0.3%

Warning: these figures indicate the number of cases found in the data file. They cannot be interpreted as summary statistics of the population of interest.

Imputation and Derivation

DERIVATION

This variable has been derived from the variable "State region" to enable the users to easily access state wise data.