

Unique identifier for a district (St_District)

File: Blocks 1,2_ Identification of Sample Household

Overview

Type: Discrete Valid cases: 39436
Format: character Invalid: 0
Width: 4






























Questions and instructions














LITERAL QUESTION



























Unique identifier for a district







CATEGORIES
































| Value | Category | Cases | |
|-------|---------------|-------|-------------------------------|
| 0101 | Kupwara | 16 | <input type="checkbox"/> 0.0% |
| 0102 | Baramula | 132 | <input type="checkbox"/> 0.3% |
| 0103 | Srinagar | 284 | <input type="checkbox"/> 0.7% |
| 0104 | Badgam | 64 | <input type="checkbox"/> 0.2% |
| 0105 | Pulwama | 68 | <input type="checkbox"/> 0.2% |
| 0106 | Anantnag | 119 | <input type="checkbox"/> 0.3% |
| 0107 | Leh* Ladakh | 0 | <input type="checkbox"/> 0.0% |
| 0108 | Kargil* | 0 | <input type="checkbox"/> 0.0% |
| 0109 | Doda | 44 | <input type="checkbox"/> 0.1% |
| 0110 | Udhampur | 80 | <input type="checkbox"/> 0.2% |
| 0111 | Punch | 0 | <input type="checkbox"/> 0.0% |
| 0112 | Rajauri | 0 | <input type="checkbox"/> 0.0% |
| 0113 | Jammu | 296 | <input type="checkbox"/> 0.8% |
| 0114 | Kathua | 68 | <input type="checkbox"/> 0.2% |
| 0201 | Chamba | 32 | <input type="checkbox"/> 0.1% |
| 0202 | Kangra | 156 | <input type="checkbox"/> 0.4% |
| 0203 | Lahul & Spiti | 16 | <input type="checkbox"/> 0.0% |
| 0204 | Kullu | 60 | <input type="checkbox"/> 0.2% |
| 0205 | Mandi | 104 | <input type="checkbox"/> 0.3% |
| 0206 | Hamirpur | 56 | <input type="checkbox"/> 0.1% |


































| | | | |
|------|-----------------|-----|--|
| 0207 | Una | 56 |  0.1% |
| 0208 | Bilaspur | 48 |  0.1% |
| 0209 | Solan | 92 |  0.2% |
| 0210 | Sirmaur | 72 |  0.2% |
| 0211 | Shimla | 123 |  0.3% |
| 0212 | Kinnaur | 12 |  0.0% |
| 0301 | Gurdaspur | 175 |  0.4% |
| 0302 | Amritsar | 176 |  0.4% |
| 0303 | Kapurthala | 40 |  0.1% |
| 0304 | Jalandhar | 128 |  0.3% |
| 0305 | Hoshiarpur | 64 |  0.2% |
| 0306 | Nawanshahr | 24 |  0.1% |
| 0307 | Rupnagar | 64 |  0.2% |
| 0308 | Fatehgarh Sahib | 32 |  0.1% |
| 0309 | Ludhiana | 216 |  0.5% |
| 0310 | Moga | 30 |  0.1% |
| 0311 | Firozpur | 86 |  0.2% |
| 0312 | Muktsar | 32 |  0.1% |
| 0313 | Faridkot | 32 |  0.1% |
| 0314 | Bathinda | 64 |  0.2% |
| 0315 | Mansa | 32 |  0.1% |
| 0316 | Sangrur | 104 |  0.3% |
| 0317 | Patiala | 104 |  0.3% |
| 0401 | Chandigarh | 79 |  0.2% |
| 0501 | Uttarkashi | 24 |  0.1% |
| 0502 | Chamoli | 24 |  0.1% |
| 0503 | Rudraprayag | 20 |  0.1% |
| 0504 | Tehri Garhwal | 20 |  0.1% |
| 0505 | Dehradun | 60 |  0.2% |
| 0506 | Garhwal | 24 |  0.1% |
| 0507 | Pithoragarh | 28 |  0.1% |
| 0508 | Champawat | 16 |  0.0% |
| 0509 | Almora | 24 |  0.1% |







| | | | |
|------|-------------------|--|--|
| 0510 | Bageshwar | 20 |  0.1% |
| 0511 | Nainital | 36 |  0.1% |
| 0512 | Udham Singh Nagar | 64 |  0.2% |
| 0513 | Hardwar | 24 |  0.1% |
| 0601 | Panchkula | 32 |  0.1% |
| 0602 | Ambala | 40 |  0.1% |
| 0603 | Yamunanagar | 40 |  0.1% |
| 0604 | Kurukshetra | 36 |  0.1% |
| 0605 | Kaithal | 32 |  0.1% |
| 0606 | Karnal | 88 |  0.2% |
| 0607 | Panipat | 52 |  0.1% |
| 0608 | Sonipat | 32 |  0.1% |
| 0609 | Jind | 36 |  0.1% |
| 0610 | Fatehabad | 28 |  0.1% |
| 0611 | Sirsa | 40 |  0.1% |
| 0612 | Hisar | 40 |  0.1% |
| 0613 | Bhiwani | 36 |  0.1% |
| 0614 | Rohtak | 48 |  0.1% |
| 0615 | Jhajjar | 36 |  0.1% |
| 0616 | Mahendragarh | 24 |  0.1% |
| 0617 | Rewari | 28 |  0.1% |
| 0618 | Gurgaon | 56 |  0.1% |
| 0619 | Faridabad | 108 |  0.3% |
| 0701 | North West | 68 |  0.2% |
| 0702 | North | 0 |  0.0% |
| 0703 | North East | 12 |  0.0% |
| 0704 | East | 0 |  0.0% |
| 0705 | New Delhi | 0 |  0.0% |
| 0706 | Central | 0 |  0.0% |
| 0707 | West | 16 |  0.0% |
| 0708 | South West | 12 |  0.0% |
| 0709 | South | 16 |  0.0% |
| 0710 | 224 |  0.6% | |

| | | | |
|------|----------------|-----|--|
| 0801 | Ganganagar | 63 |  0.2% |
| 0802 | Hanumangarh | 64 |  0.2% |
| 0803 | Bikaner | 68 |  0.2% |
| 0804 | Churu | 72 |  0.2% |
| 0805 | Jhunjhunun | 60 |  0.2% |
| 0806 | Alwar | 64 |  0.2% |
| 0807 | Bharatpur | 64 |  0.2% |
| 0808 | Dhaulpur | 48 |  0.1% |
| 0809 | Karauli | 55 |  0.1% |
| 0810 | Sawai Madhopur | 48 |  0.1% |
| 0811 | Dausa | 56 |  0.1% |
| 0812 | Jaipur | 234 |  0.6% |
| 0813 | Sikar | 64 |  0.2% |
| 0814 | Nagaur | 67 |  0.2% |
| 0815 | Jodhpur | 99 |  0.3% |
| 0816 | Jaisalmer | 40 |  0.1% |
| 0817 | Barmer | 56 |  0.1% |
| 0818 | Jalor | 48 |  0.1% |
| 0819 | Sirohi | 56 |  0.1% |
| 0820 | Pali | 60 |  0.2% |
| 0821 | Ajmer | 92 |  0.2% |
| 0822 | Tonk | 56 |  0.1% |
| 0823 | Bundi | 52 |  0.1% |
| 0824 | Bhilwara | 56 |  0.1% |
| 0825 | Rajsamand | 40 |  0.1% |
| 0826 | Udaipur | 80 |  0.2% |
| 0827 | Dungarpur | 40 |  0.1% |
| 0828 | Banswara | 44 |  0.1% |
| 0829 | Chittaurgarh | 48 |  0.1% |
| 0830 | Kota | 88 |  0.2% |
| 0831 | Baran | 48 |  0.1% |
| 0832 | Jhalawar | 48 |  0.1% |
| 0901 | Saharanpur | 72 |  0.2% |














| | | | |
|------|-----------------|-----|--|
| 0902 | Muzaffarnagar | 91 |  0.2% |
| 0903 | Bijnor | 68 |  0.2% |
| 0904 | Moradabad | 104 |  0.3% |
| 0905 | Rampur | 48 |  0.1% |
| 0906 | J Phule Nagar | 40 |  0.1% |
| 0907 | Meerut | 120 |  0.3% |
| 0908 | Baghpat | 31 |  0.1% |
| 0909 | Ghaziabad | 152 |  0.4% |
| 0910 | G. Buddha Nagar | 48 |  0.1% |
| 0911 | Bulandshahr | 71 |  0.2% |
| 0912 | Aligarh | 80 |  0.2% |
| 0913 | Hathras | 32 |  0.1% |
| 0914 | Mathura | 64 |  0.2% |
| 0915 | Agra | 120 |  0.3% |
| 0916 | Firozabad | 55 |  0.1% |
| 0917 | Etah | 56 |  0.1% |
| 0918 | Mainpuri | 36 |  0.1% |
| 0919 | Budaun | 56 |  0.1% |
| 0920 | Bareilly | 104 |  0.3% |
| 0921 | Pilibhit | 36 |  0.1% |
| 0922 | Shahjahanpur | 56 |  0.1% |
| 0923 | Kheri | 52 |  0.1% |
| 0924 | Sitapur | 56 |  0.1% |
| 0925 | Hardoi | 56 |  0.1% |
| 0926 | Unnao | 60 |  0.2% |
| 0927 | Lucknow | 168 |  0.4% |
| 0928 | Rae Bareli | 40 |  0.1% |
| 0929 | Farrukhabad | 40 |  0.1% |
| 0930 | Kannauj | 32 |  0.1% |
| 0931 | Etawah | 32 |  0.1% |
| 0932 | Auraiya | 32 |  0.1% |
| 0933 | Kanpur Dehat | 40 |  0.1% |
| 0934 | Kanpur Nagar | 200 |  0.5% |

| | | | |
|------|----------------|-----|--|
| 0935 | Jalaun | 40 |  0.1% |
| 0936 | Jhansi | 64 |  0.2% |
| 0937 | Lalitpur | 24 |  0.1% |
| 0938 | Hamirpur | 32 |  0.1% |
| 0939 | Mahoba | 32 |  0.1% |
| 0940 | Banda | 32 |  0.1% |
| 0941 | Chitrakoot | 28 |  0.1% |
| 0942 | Fatehpur | 52 |  0.1% |
| 0943 | Pratapgarh | 32 |  0.1% |
| 0944 | Kaushambi | 24 |  0.1% |
| 0945 | Allahabad | 103 |  0.3% |
| 0946 | Barabanki | 40 |  0.1% |
| 0947 | Faizabad | 36 |  0.1% |
| 0948 | Ambedkar Nag. | 40 |  0.1% |
| 0949 | Sultanpur | 44 |  0.1% |
| 0950 | Bahraich | 40 |  0.1% |
| 0951 | Shrawasti | 24 |  0.1% |
| 0952 | Balrampur | 32 |  0.1% |
| 0953 | Gonda | 40 |  0.1% |
| 0954 | Siddharthnagar | 32 |  0.1% |
| 0955 | Basti | 32 |  0.1% |
| 0956 | S. Kabir Nagar | 24 |  0.1% |
| 0957 | Maharajganj | 32 |  0.1% |
| 0958 | Gorakhpur | 72 |  0.2% |
| 0959 | Kushinagar | 32 |  0.1% |
| 0960 | Deoria | 40 |  0.1% |
| 0961 | Azamgarh | 40 |  0.1% |
| 0962 | Mau | 48 |  0.1% |
| 0963 | Ballia | 36 |  0.1% |
| 0964 | Jaunpur | 40 |  0.1% |
| 0965 | Ghazipur | 44 |  0.1% |
| 0966 | Chandauli | 26 |  0.1% |
| 0967 | Varanasi | 112 |  0.3% |

| | | | |
|------|-----------------------|-----|--|
| 0968 | S.R.Nagar (Bhadohi) | 32 |  0.1% |
| 0969 | Mirzapur | 40 |  0.1% |
| 0970 | Sonbhadra | 32 |  0.1% |
| 1001 | Champanan (W) | 72 |  0.2% |
| 1002 | Champanan (E) | 72 |  0.2% |
| 1003 | Sheohar | 20 |  0.1% |
| 1004 | Sitamarhi | 56 |  0.1% |
| 1005 | Madhubani | 64 |  0.2% |
| 1006 | Supaul | 32 |  0.1% |
| 1007 | Araria | 40 |  0.1% |
| 1008 | Kishanganj | 28 |  0.1% |
| 1009 | Purnia | 56 |  0.1% |
| 1010 | Katihar | 56 |  0.1% |
| 1011 | Madhepura | 32 |  0.1% |
| 1012 | Saharsa | 32 |  0.1% |
| 1013 | Darbhanga | 64 |  0.2% |
| 1014 | Muzaffarpur | 88 |  0.2% |
| 1015 | Gopalganj | 48 |  0.1% |
| 1016 | Siwan | 56 |  0.1% |
| 1017 | Saran | 64 |  0.2% |
| 1018 | Vaishali | 60 |  0.2% |
| 1019 | Samastipur | 56 |  0.1% |
| 1020 | Begusarai | 56 |  0.1% |
| 1021 | Khagaria | 32 |  0.1% |
| 1022 | Bhagalpur | 72 |  0.2% |
| 1023 | Banka | 32 |  0.1% |
| 1024 | Munger | 56 |  0.1% |
| 1025 | Lakhisarai | 24 |  0.1% |
| 1026 | Sheikhpura | 20 |  0.1% |
| 1027 | Nalanda | 64 |  0.2% |
| 1028 | Patna | 215 |  0.5% |
| 1029 | Bhojpur | 64 |  0.2% |
| 1030 | Buxar | 36 |  0.1% |





























| | | | |
|------|--------------------|-----|--|
| 1031 | Kaimur Bhabua | 32 |  0.1% |
| 1032 | Rohtas | 80 |  0.2% |
| 1033 | Jehanabad | 32 |  0.1% |
| 1034 | Aurangabad | 48 |  0.1% |
| 1035 | Gaya | 80 |  0.2% |
| 1036 | Nawada | 40 |  0.1% |
| 1037 | Jamui | 32 |  0.1% |
| 1101 | North (Mongam) | 24 |  0.1% |
| 1102 | West (Gyalshing) | 48 |  0.1% |
| 1103 | South (Nimachai) | 56 |  0.1% |
| 1104 | East (Gangtok) | 112 |  0.3% |
| 1201 | Tawang | 16 |  0.0% |
| 1202 | West Kameng | 32 |  0.1% |
| 1203 | East Kameng | 16 |  0.0% |
| 1204 | Papum Pare | 40 |  0.1% |
| 1205 | Lower Subansiri | 32 |  0.1% |
| 1206 | Upper Subansiri | 16 |  0.0% |
| 1207 | West Siang | 44 |  0.1% |
| 1208 | East Siang | 24 |  0.1% |
| 1209 | Upper Siang | 8 |  0.0% |
| 1210 | Dibang Valley | 24 |  0.1% |
| 1211 | Lohit | 48 |  0.1% |
| 1212 | Changlang | 44 |  0.1% |
| 1213 | Tirap | 36 |  0.1% |
| 1301 | Mon | 28 |  0.1% |
| 1302 | Tuensang | 40 |  0.1% |
| 1303 | Mokokchung | 48 |  0.1% |
| 1304 | Zunheboto | 24 |  0.1% |
| 1305 | Wokha | 24 |  0.1% |
| 1306 | Dimapur | 64 |  0.2% |
| 1307 | Kohima | 64 |  0.2% |
| 1308 | Phek | 24 |  0.1% |
| 1401 | Senapati | 32 |  0.1% |































| | | | |
|------|------------------|-----|--|
| 1402 | Tamenglong | 16 |  0.0% |
| 1403 | Churachandpur | 32 |  0.1% |
| 1404 | Bishnupur | 48 |  0.1% |
| 1405 | Thoubal | 96 |  0.2% |
| 1406 | Imphal West | 132 |  0.3% |
| 1407 | Imphal East | 84 |  0.2% |
| 1408 | Ukhrul | 16 |  0.0% |
| 1409 | Chandel | 24 |  0.1% |
| 1501 | Mamit | 28 |  0.1% |
| 1502 | Kolasib | 24 |  0.1% |
| 1503 | Aizwal | 176 |  0.4% |
| 1504 | Champhai | 40 |  0.1% |
| 1505 | Serchip | 24 |  0.1% |
| 1506 | Lunglei | 64 |  0.2% |
| 1507 | Lawngtlai | 24 |  0.1% |
| 1508 | Saiha | 32 |  0.1% |
| 1601 | West Tripura | 412 |  1.0% |
| 1602 | South Tripura | 140 |  0.4% |
| 1603 | Dhalai | 60 |  0.2% |
| 1604 | North Tripura | 120 |  0.3% |
| 1701 | West Garo Hills | 80 |  0.2% |
| 1702 | East Garo Hills | 40 |  0.1% |
| 1703 | South Garo Hills | 24 |  0.1% |
| 1704 | West Khasi Hills | 48 |  0.1% |
| 1705 | Ri Bhoi | 16 |  0.0% |
| 1706 | East Khasi Hills | 140 |  0.4% |
| 1707 | Jaintia Hills | 40 |  0.1% |
| 1801 | Kokrajhar | 52 |  0.1% |
| 1802 | Dhubri | 92 |  0.2% |
| 1803 | Goalpara | 44 |  0.1% |
| 1804 | Bongaigaon | 44 |  0.1% |
| 1805 | Barpeta | 80 |  0.2% |
| 1806 | Kamrup | 184 |  0.5% |

| | | | |
|------|--------------------|-----|--|
| 1807 | Nalbari | 56 |  0.1% |
| 1808 | Darrang | 64 |  0.2% |
| 1809 | Marigaon | 40 |  0.1% |
| 1810 | Nagaon | 112 |  0.3% |
| 1811 | Sonitpur | 88 |  0.2% |
| 1812 | Lakhimpur | 44 |  0.1% |
| 1813 | Dhemaji | 24 |  0.1% |
| 1814 | Tinsukia | 72 |  0.2% |
| 1815 | Dibrugarh | 64 |  0.2% |
| 1816 | Sibsagar | 48 |  0.1% |
| 1817 | Jorhat | 44 |  0.1% |
| 1818 | Golaghat | 40 |  0.1% |
| 1819 | Karbi Anglong | 48 |  0.1% |
| 1820 | North Cachar Hills | 16 |  0.0% |
| 1821 | Cachar | 72 |  0.2% |
| 1822 | Karimganj | 40 |  0.1% |
| 1823 | Hailakandi | 24 |  0.1% |
| 1901 | Darjiling | 92 |  0.2% |
| 1902 | Jalpaiguri | 116 |  0.3% |
| 1903 | Koch Bihar | 80 |  0.2% |
| 1904 | Uttar Dinajpur | 84 |  0.2% |
| 1905 | Dakshin Dinajpur | 92 |  0.2% |
| 1906 | Maldah | 96 |  0.2% |
| 1907 | Murshidabad | 144 |  0.4% |
| 1908 | Birbhum | 108 |  0.3% |
| 1909 | Bardhaman | 243 |  0.6% |
| 1910 | Nadia | 128 |  0.3% |
| 1911 | North 24-Parganas | 352 |  0.9% |
| 1912 | Hugli | 180 |  0.5% |
| 1913 | Bankura | 96 |  0.2% |
| 1914 | Puruliya | 80 |  0.2% |
| 1915 | Medinipur | 204 |  0.5% |
| 1916 | Howrah | 192 |  0.5% |




| | | | |
|------|-------------------|-----|--|
| 1917 | Kolkata | 256 |  0.6% |
| 1918 | South 24-Parganas | 200 |  0.5% |
| 2001 | Garhwa | 40 |  0.1% |
| 2002 | Palamu | 64 |  0.2% |
| 2003 | Chatra | 24 |  0.1% |
| 2004 | Hazaribag | 100 |  0.3% |
| 2005 | Kodarma | 28 |  0.1% |
| 2006 | Giridih | 76 |  0.2% |
| 2007 | Deoghar | 40 |  0.1% |
| 2008 | Godda | 40 |  0.1% |
| 2009 | Sahibganj | 32 |  0.1% |
| 2010 | Pakaur | 24 |  0.1% |
| 2011 | Dumka | 48 |  0.1% |
| 2012 | Dhanbad | 168 |  0.4% |
| 2013 | Bokaro | 100 |  0.3% |
| 2014 | Ranchi | 148 |  0.4% |
| 2015 | Lohardaga | 24 |  0.1% |
| 2016 | Gumla | 48 |  0.1% |
| 2017 | Singhbhum (W) | 80 |  0.2% |
| 2018 | Singhbhum (E) | 119 |  0.3% |
| 2101 | Bargarh | 48 |  0.1% |
| 2102 | Jharsuguda | 40 |  0.1% |
| 2103 | Sambalpur | 76 |  0.2% |
| 2104 | Debagarh | 40 |  0.1% |
| 2105 | Sundargarh | 88 |  0.2% |
| 2106 | Kendujhar | 64 |  0.2% |
| 2107 | Mayurbhanj | 56 |  0.1% |
| 2108 | Baleshwar | 56 |  0.1% |
| 2109 | Bhadrak | 40 |  0.1% |
| 2110 | Kendrapara | 40 |  0.1% |
| 2111 | Jagatsinghapur | 40 |  0.1% |
| 2112 | Cuttack | 100 |  0.3% |
| 2113 | Jajapur | 56 |  0.1% |



| | | | |
|------|-------------------------|-----|--|
| 2114 | Dhenkanal | 40 |  0.1% |
| 2115 | Anugul | 40 |  0.1% |
| 2116 | Nayagarh | 40 |  0.1% |
| 2117 | Khordha | 92 |  0.2% |
| 2118 | Puri | 48 |  0.1% |
| 2119 | Ganjam | 108 |  0.3% |
| 2120 | Gajapati | 32 |  0.1% |
| 2121 | Kandhamal (Phoolbani) | 32 |  0.1% |
| 2122 | Baudh | 36 |  0.1% |
| 2123 | Sonapur | 28 |  0.1% |
| 2124 | Balangir | 40 |  0.1% |
| 2125 | Nuapada | 32 |  0.1% |
| 2126 | Kalahandi | 48 |  0.1% |
| 2127 | Rayagada | 40 |  0.1% |
| 2128 | Nabarangapur | 36 |  0.1% |
| 2129 | Koraput | 40 |  0.1% |
| 2130 | Malkangiri | 32 |  0.1% |
| 2201 | Koriya | 16 |  0.0% |
| 2202 | Surguja | 24 |  0.1% |
| 2203 | Jashpur | 24 |  0.1% |
| 2204 | Raigarh | 28 |  0.1% |
| 2205 | Korba | 40 |  0.1% |
| 2206 | Janjgir-Champa | 24 |  0.1% |
| 2207 | Bilaspur | 40 |  0.1% |
| 2208 | Kawardha | 24 |  0.1% |
| 2209 | Rajnandgaon | 36 |  0.1% |
| 2210 | Durg | 80 |  0.2% |
| 2211 | Raipur | 80 |  0.2% |
| 2212 | Mahasamund | 24 |  0.1% |
| 2213 | Dhantari | 24 |  0.1% |
| 2214 | Kanker | 24 |  0.1% |
| 2215 | Bastar | 24 |  0.1% |
| 2216 | Dantewada | 20 |  0.1% |






























| | | | |
|------|------------|-----|--|
| 2301 | Sheopur | 24 |  0.1% |
| 2302 | Morena | 40 |  0.1% |
| 2303 | Bhind | 28 |  0.1% |
| 2304 | Gwalior | 92 |  0.2% |
| 2305 | Datia | 32 |  0.1% |
| 2306 | Shivpuri | 36 |  0.1% |
| 2307 | Guna | 48 |  0.1% |
| 2308 | Tikamgarh | 32 |  0.1% |
| 2309 | Chhatarpur | 44 |  0.1% |
| 2310 | Panna | 24 |  0.1% |
| 2311 | Sagar | 60 |  0.2% |
| 2312 | Damoh | 32 |  0.1% |
| 2313 | Satna | 52 |  0.1% |
| 2314 | Rewa | 32 |  0.1% |
| 2315 | Umaria | 24 |  0.1% |
| 2316 | Shahdol | 48 |  0.1% |
| 2317 | Sidhi | 40 |  0.1% |
| 2318 | Neemuch | 32 |  0.1% |
| 2319 | Mandsaur | 40 |  0.1% |
| 2320 | Ratlam | 48 |  0.1% |
| 2321 | Ujjain | 72 |  0.2% |
| 2322 | Shajapur | 40 |  0.1% |
| 2323 | Dewas | 56 |  0.1% |
| 2324 | Jhabua | 32 |  0.1% |
| 2325 | Dhar | 40 |  0.1% |
| 2326 | Indore | 154 |  0.4% |
| 2327 | W. Nimar | 40 |  0.1% |
| 2328 | Barwani | 40 |  0.1% |
| 2329 | E. Nimar | 60 |  0.2% |
| 2330 | Rajgarh | 40 |  0.1% |
| 2331 | Vidisha | 44 |  0.1% |
| 2332 | Bhopal | 134 |  0.3% |
| 2333 | Sehore | 40 |  0.1% |














| | | | |
|------|---------------|-----|--|
| 2334 | Raisen | 44 |  0.1% |
| 2335 | Betul | 40 |  0.1% |
| 2336 | Harda | 24 |  0.1% |
| 2337 | Hoshangabad | 28 |  0.1% |
| 2338 | Katni | 36 |  0.1% |
| 2339 | Jabalpur | 100 |  0.3% |
| 2340 | Narsimhapur | 28 |  0.1% |
| 2341 | Dindori | 16 |  0.0% |
| 2342 | Mandla | 16 |  0.0% |
| 2343 | Chhindwara | 48 |  0.1% |
| 2344 | Seoni | 24 |  0.1% |
| 2345 | Balaghat | 32 |  0.1% |
| 2401 | Kachchh | 96 |  0.2% |
| 2402 | Bans Kantha | 72 |  0.2% |
| 2403 | Patan | 32 |  0.1% |
| 2404 | Mahesana | 52 |  0.1% |
| 2405 | Sabar Kantha | 52 |  0.1% |
| 2406 | Gandhinagar | 40 |  0.1% |
| 2407 | Ahmedabad | 272 |  0.7% |
| 2408 | Surendranagar | 40 |  0.1% |
| 2409 | Rajkot | 112 |  0.3% |
| 2410 | Jamnagar | 64 |  0.2% |
| 2411 | Porbandar | 24 |  0.1% |
| 2412 | Junagadh | 72 |  0.2% |
| 2413 | Amreli | 32 |  0.1% |
| 2414 | Bhavnagar | 72 |  0.2% |
| 2415 | Anand | 52 |  0.1% |
| 2416 | Kheda | 56 |  0.1% |
| 2417 | Panch Mahals | 48 |  0.1% |
| 2418 | Dohad | 32 |  0.1% |
| 2419 | Vadodara | 120 |  0.3% |
| 2420 | Narmada | 16 |  0.0% |
| 2421 | Bharuch | 32 |  0.1% |

| | | | |
|------|--------------------------|-----|--|
| 2422 | Surat | 192 |  0.5% |
| 2423 | The Dangs | 8 |  0.0% |
| 2424 | Navsari | 32 |  0.1% |
| 2425 | Valsad | 32 |  0.1% |
| 2501 | Diu | 20 |  0.1% |
| 2502 | Daman | 44 |  0.1% |
| 2601 | Dadra and Nagar Havelira | 64 |  0.2% |
| 2701 | Nandurbar | 56 |  0.1% |
| 2702 | Dhule | 72 |  0.2% |
| 2703 | Jalgaon | 104 |  0.3% |
| 2704 | Buldana | 76 |  0.2% |
| 2705 | Akola | 56 |  0.1% |
| 2706 | Washim | 32 |  0.1% |
| 2707 | Amravati | 100 |  0.3% |
| 2708 | Wardha | 36 |  0.1% |
| 2709 | Nagpur | 172 |  0.4% |
| 2710 | Bhandara | 28 |  0.1% |
| 2711 | Gondiya | 32 |  0.1% |
| 2712 | Gadchiroli | 24 |  0.1% |
| 2713 | Chandrapur | 52 |  0.1% |
| 2714 | Yavatmal | 64 |  0.2% |
| 2715 | Nanded | 64 |  0.2% |
| 2716 | Hingoli | 24 |  0.1% |
| 2717 | Parbhani | 48 |  0.1% |
| 2718 | Jalna | 32 |  0.1% |
| 2719 | Aurangabad | 92 |  0.2% |
| 2720 | Nashik | 143 |  0.4% |
| 2721 | Thane | 343 |  0.9% |
| 2722 | Mumbai Suburban | 638 |  1.6% |
| 2723 | Mumbai | 0 |  0.0% |
| 2724 | Raigarh | 48 |  0.1% |
| 2725 | Pune | 271 |  0.7% |
| 2726 | Ahmadnagar | 88 |  0.2% |

| | | | |
|------|---------------|-----|--|
| 2727 | Bid | 40 |  0.1% |
| 2728 | Latur | 48 |  0.1% |
| 2729 | Osmanabad | 32 |  0.1% |
| 2730 | Solapur | 96 |  0.2% |
| 2731 | Satara | 48 |  0.1% |
| 2732 | Ratnagiri | 32 |  0.1% |
| 2733 | Sindhudurg | 24 |  0.1% |
| 2734 | Kolhapur | 92 |  0.2% |
| 2735 | Sangli | 64 |  0.2% |
| 2801 | Adilabad | 76 |  0.2% |
| 2802 | Nizamabad | 72 |  0.2% |
| 2803 | Karimnagar | 160 |  0.4% |
| 2804 | Medak | 96 |  0.2% |
| 2805 | Hyderabad | 224 |  0.6% |
| 2806 | Rangareddi | 168 |  0.4% |
| 2807 | Mahbubnagar | 92 |  0.2% |
| 2808 | Nalgonda | 88 |  0.2% |
| 2809 | Warangal | 92 |  0.2% |
| 2810 | Khammam | 80 |  0.2% |
| 2811 | Srikakulam | 79 |  0.2% |
| 2812 | Vizianagaram | 64 |  0.2% |
| 2813 | Visakhapatnam | 140 |  0.4% |
| 2814 | East Godavari | 144 |  0.4% |
| 2815 | West Godavari | 148 |  0.4% |
| 2816 | Krishna | 156 |  0.4% |
| 2817 | Guntur | 184 |  0.5% |
| 2818 | Prakasam | 100 |  0.3% |
| 2819 | Nellore | 92 |  0.2% |
| 2820 | Cuddapah | 88 |  0.2% |
| 2821 | Kurnool | 116 |  0.3% |
| 2822 | Anantapur | 103 |  0.3% |
| 2823 | Chittoor | 120 |  0.3% |
| 2901 | Belgaum | 124 |  0.3% |

| | | | |
|------|---------------------|-----|--|
| 2902 | Bagalkot | 48 |  0.1% |
| 2903 | Bijapur | 52 |  0.1% |
| 2904 | Gulbarga | 88 |  0.2% |
| 2905 | Bidar | 39 |  0.1% |
| 2906 | Raichur | 40 |  0.1% |
| 2907 | Koppal | 40 |  0.1% |
| 2908 | Gadag | 40 |  0.1% |
| 2909 | Dharwad | 56 |  0.1% |
| 2910 | Uttara Kannada | 40 |  0.1% |
| 2911 | Haveri | 40 |  0.1% |
| 2912 | Bellary | 56 |  0.1% |
| 2913 | Chitradurga | 40 |  0.1% |
| 2914 | Davanagere | 48 |  0.1% |
| 2915 | Shimoga | 48 |  0.1% |
| 2916 | Udupi | 32 |  0.1% |
| 2917 | Chikmagalur | 36 |  0.1% |
| 2918 | Tumkur | 64 |  0.2% |
| 2919 | Kolar | 68 |  0.2% |
| 2920 | Bangalore | 255 |  0.6% |
| 2921 | Bangalore (Rural) | 47 |  0.1% |
| 2922 | Mandya | 48 |  0.1% |
| 2923 | Hassan | 48 |  0.1% |
| 2924 | Dakshina Kannada | 60 |  0.2% |
| 2925 | Kodagu | 32 |  0.1% |
| 2926 | Mysore | 72 |  0.2% |
| 2927 | Chamarajanagar | 32 |  0.1% |
| 3001 | North Goa | 88 |  0.2% |
| 3002 | South Goa | 71 |  0.2% |
| 3101 | Lakshadweepshadweep | 80 |  0.2% |
| 3201 | Kasaragod | 68 |  0.2% |
| 3202 | Kannur | 124 |  0.3% |
| 3203 | Wayanad | 56 |  0.1% |
| 3204 | Kozhikode | 145 |  0.4% |

| | | | |
|------|--------------------|-----|--|
| 3205 | Malappuram | 152 |  0.4% |
| 3206 | Palakkad | 128 |  0.3% |
| 3207 | Thrissur | 160 |  0.4% |
| 3208 | Ernakulam | 160 |  0.4% |
| 3209 | Idukki | 72 |  0.2% |
| 3210 | Kottayam | 96 |  0.2% |
| 3211 | Alappuzha | 120 |  0.3% |
| 3212 | Pathanamthitta | 68 |  0.2% |
| 3213 | Kollam | 132 |  0.3% |
| 3214 | Thiruvananthapuram | 176 |  0.4% |
| 3301 | Thiruvallur | 148 |  0.4% |
| 3302 | Chennai | 223 |  0.6% |
| 3303 | Kancheepuram | 132 |  0.3% |
| 3304 | Vellore | 124 |  0.3% |
| 3305 | Dharmapuri | 68 |  0.2% |
| 3306 | Tiruvanamalai | 60 |  0.2% |
| 3307 | Viluppuram | 72 |  0.2% |
| 3308 | Salem | 136 |  0.3% |
| 3309 | Namakkal | 84 |  0.2% |
| 3310 | Erode | 140 |  0.4% |
| 3311 | The Nilgiris | 60 |  0.2% |
| 3312 | Coimbatore | 208 |  0.5% |
| 3313 | Dindigul | 72 |  0.2% |
| 3314 | Karur | 40 |  0.1% |
| 3315 | Tiruchirappalli | 104 |  0.3% |
| 3316 | Perambalur | 24 |  0.1% |
| 3317 | Ariyalur | 32 |  0.1% |
| 3318 | Cuddalore | 80 |  0.2% |
| 3319 | Nagapattinam | 40 |  0.1% |
| 3320 | Thiruvarur | 40 |  0.1% |
| 3321 | Thanjavur | 80 |  0.2% |
| 3322 | Pudukkottai | 52 |  0.1% |
| 3323 | Sivaganga | 52 |  0.1% |

| | | | |
|------|----------------|-----|--|
| 3324 | Madurai | 104 |  0.3% |
| 3325 | Theni | 52 |  0.1% |
| 3326 | Virudhunagar | 115 |  0.3% |
| 3327 | Ramanathapuram | 40 |  0.1% |
| 3328 | Toothukudi | 56 |  0.1% |
| 3329 | Tirunelveli | 120 |  0.3% |
| 3330 | Kanniyakumari | 124 |  0.3% |
| 3401 | Yanam | 8 |  0.0% |
| 3402 | Pondicherry | 88 |  0.2% |
| 3403 | Mahe | 8 |  0.0% |
| 3404 | Karaikal | 24 |  0.1% |
| 3501 | Andamans | 172 |  0.4% |
| 3502 | Nicobars | 16 |  0.0% |

Warning: these figures indicate the number of cases found in the data file. They cannot be interpreted as summary statistics of the population of interest.

Imputation and Derivation

DERIVATION

This variable has been derived by concatenating the variables "State" and "District" to enable the users to easily access district wise data.